




SHOWING TERRITORY WITHIN WHICH DULY ESTABLISHED AND REGULARLY FILLED TARIFF SCHEDULES APPLICABLE TO WATER SERVICE ARE IN EFFECT

This map shall not be considered by the Public Utilities Commission of the State of California or any other public body as a final or conclusive determination or establishment of the dedicated area of service, or any portion thereof.

-  Indicates Existing Service Area
-  Indicates Service Area Added by the Filing of this Map
-  Indicates Service Area Being Removed by the Filing of this Map



Content may not reflect National Geographic's current map policy. Sources: National Geographic, Esri, Garmin, HERE, UNEP-WCMC, USGS, NASA, ESA, METI, NRCAN, GEBCO, NOAA, increment P Corp.

(To be inserted by Utility)

Advice Letter No. 1754-W

Decision No. \_\_\_\_\_

ISSUED BY  
 R.J. SPROWLS  
 PRESIDENT

(To be inserted by Cal P.U.C.)

Date Filed: Aug. 16, 2018

Effective: Sept. 15, 2018

Resolution No. \_\_\_\_\_