




SHOWING TERRITORY WITHIN WHICH DULY  
ESTABLISHED AND REGULARLY FILLED TARIFF  
SCHEDULES APPLICABLE TO WATER SERVICE  
ARE IN EFFECT

“This map is only an approximate graphical representation  
of the service area. The underlying referenced GIS  
shape file shall be considered by the CPUC or any other  
public body as the final or conclusive determination or  
establishment of the dedicated area of service,  
or any portion thereof.”

-  Indicates Existing Service Area
-  Indicates Service Area Added by the Filing of this Map
-  Indicates Service Area Being Removed by the Filing of this Map



A Subsidiary of American States Water Company